

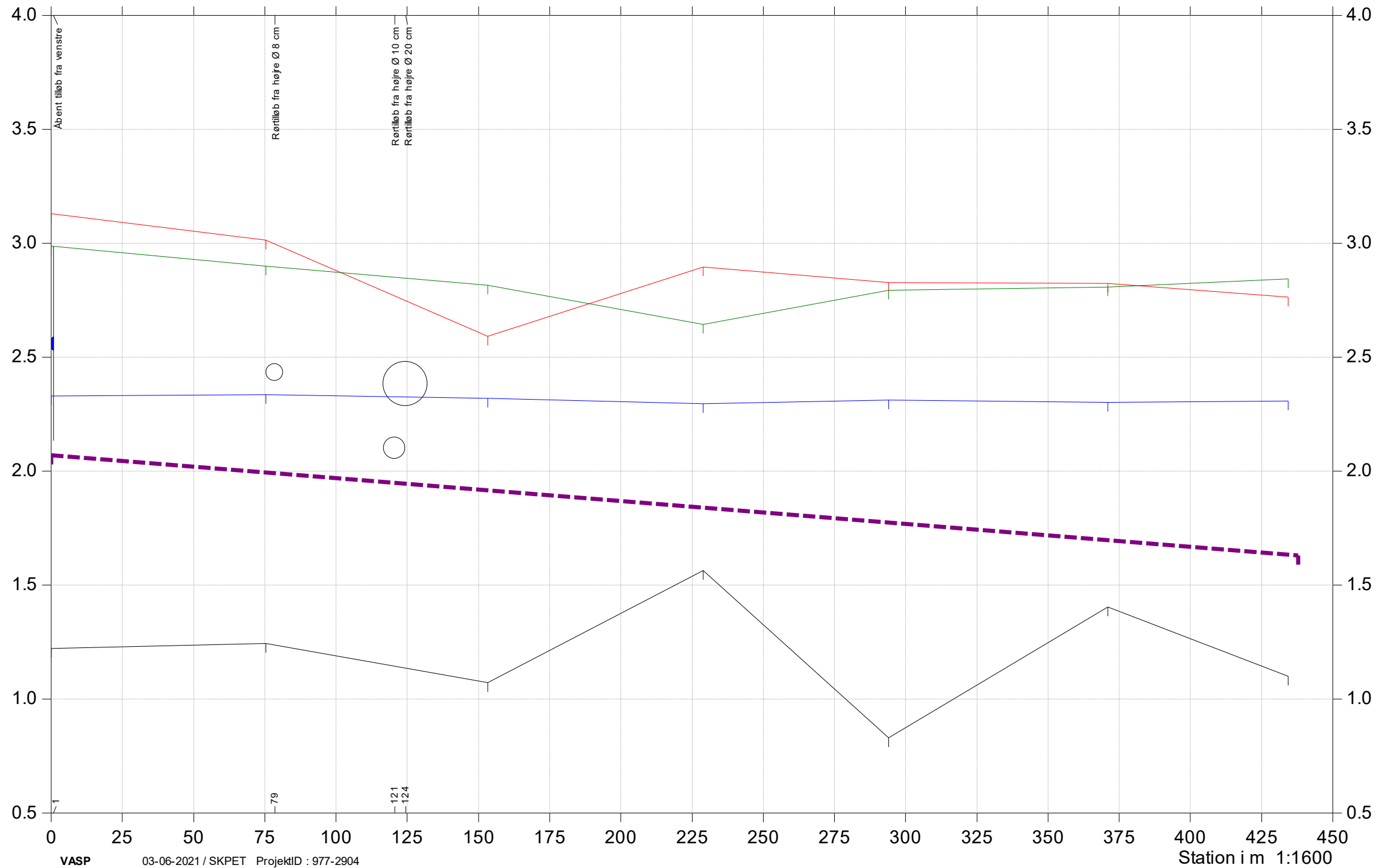
Længdeprofil af Esrum kanal

Regulativ 2021



- Opmålt terræn højre, 2021
- Opmålt terræn venstre, 2021
- Opmålt vandspej, 2021
- Opmålt bund, 2021
- - - Bundkote - Regulativ 2021 (Teoretisk skikkelse)

Kote i m DVR90 1:20



Esrum Kanal, Tværprofiler

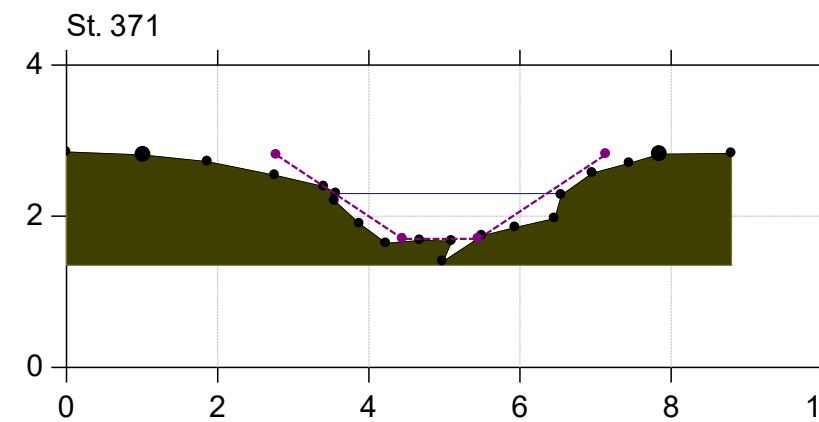
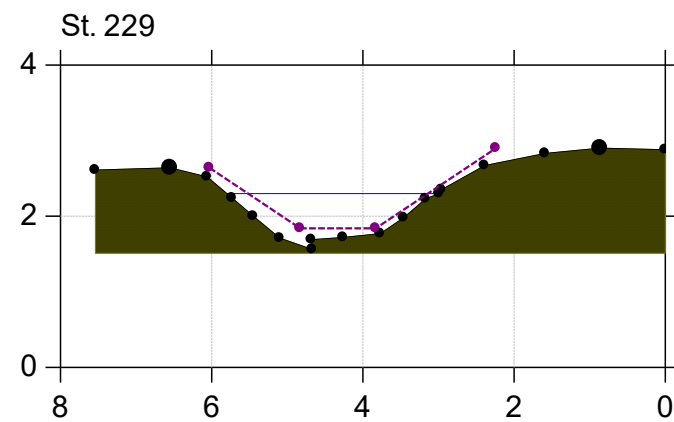
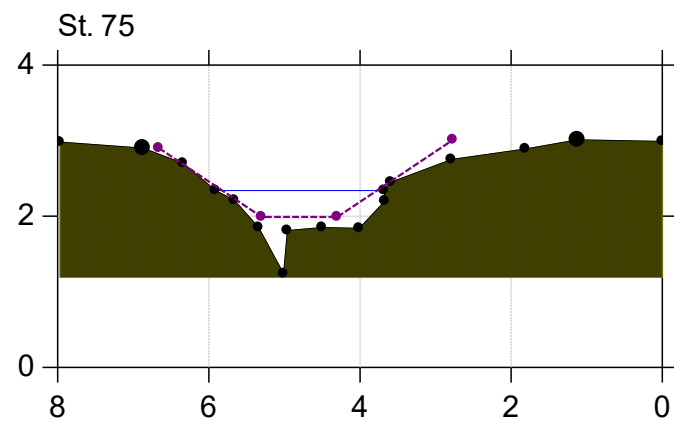
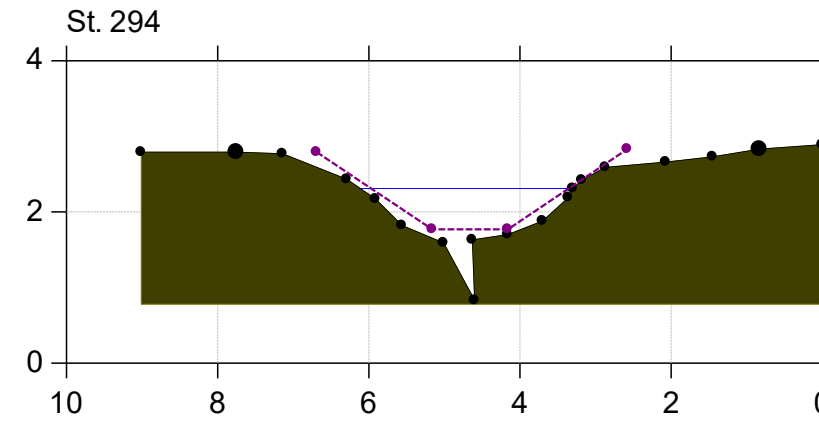
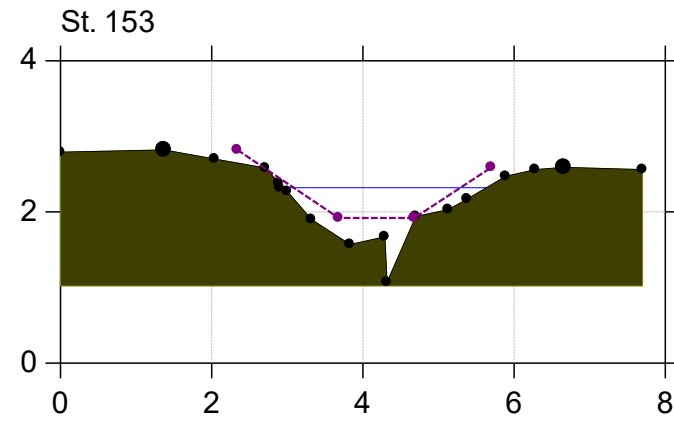
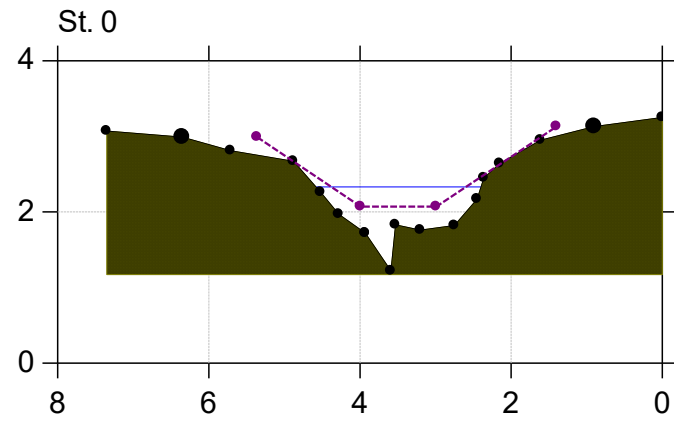
Regulativ 2021

Lodret akse : Kote i m DVR90, skala 1:100

Vandret akse : Afstand i m, skala 1:100



----- Regulativ 2021 (Teoretisk skikkelse)
■ Regulativopmåling, jan 2021



Esrum Kanal, Tværprofiler

Regulativ 2021

Lodret akse : Kote i m DVR90, skala 1:100

Vandret akse : Afstand i m, skala 1:100

----- Regulativ 2021 (Teoretisk skikkelse)
■ Regulativopmåling, jan 2021

